

**Housing, Community & Emergency Services Department
South East Area Office**

**To the Chairperson and Members of the
South East Area Committee**

Naming and numbering proposal for new development on a site at Marianella, 75 Orwell Road, Rathgar, Dublin 6.

Plás Ros Treabhair / Rostrevor Place

A request to name and number a development on a site at Marianella, 75 Orwell Road, Rathgar, Dublin 6 as 1 – 107 Plás Ros Treabhair / 1 – 107 Rostrevor Place has been received.

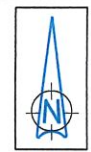
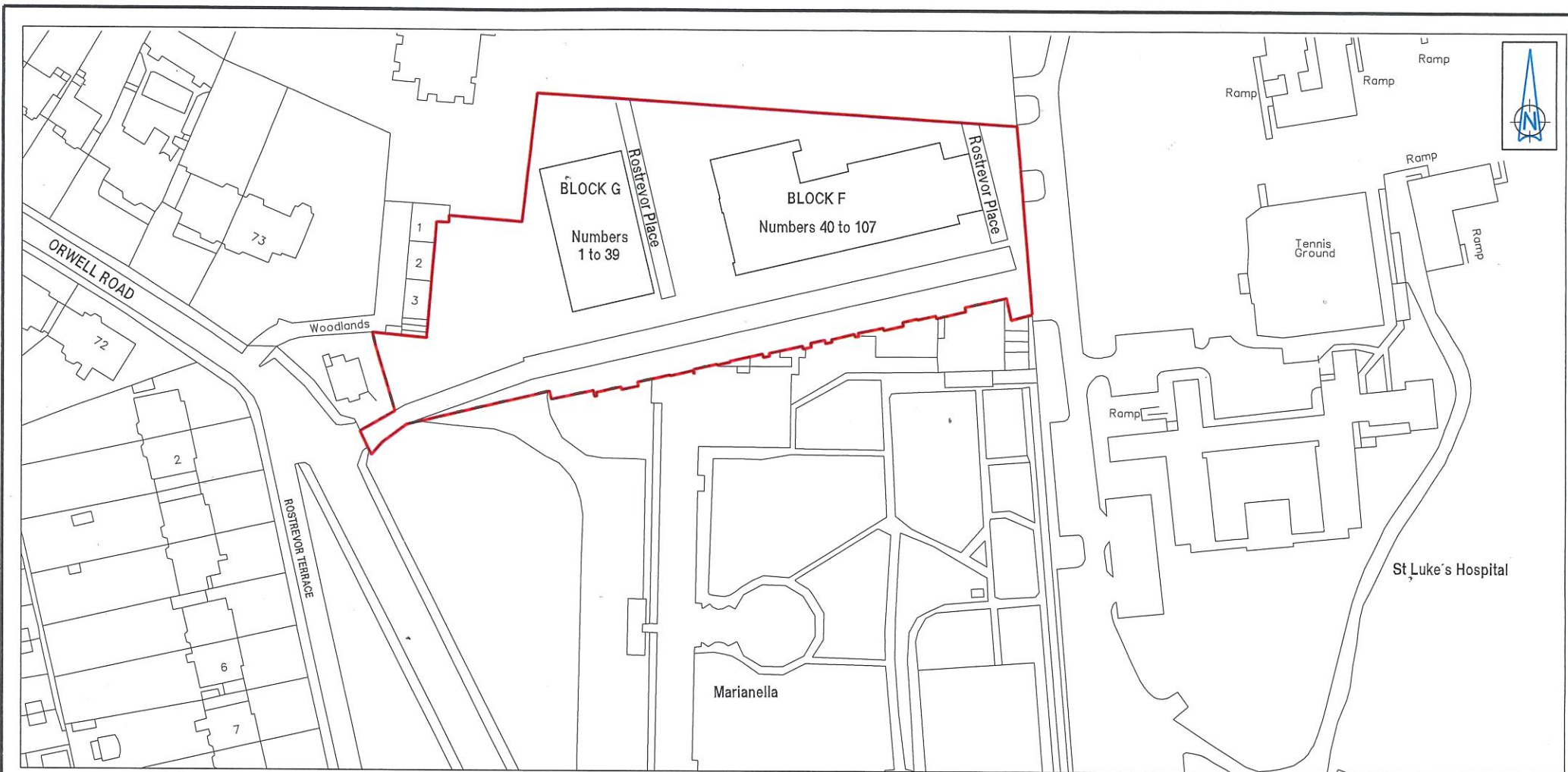
The applicant has chosen the name Rostrevor Place for the following reason:

The name Rostrevor is well established in the area with Rostrevor Terrace and Rostrevor Road across from the proposed development... We believe that the name Rostrevor Place has a good connection to the area and the use of the name would be appropriate as building connections to the surrounding area is considered good place-making practice.

The development is indicated on the Map Index No. SM-2019-0272.


The Heritage Officer considers the proposed name appropriate and accordingly the scheme is recommended for approval.

**Brian Hanney
Area Manager**



ROSTREVOR PLACE, 75 ORWELL ROAD, RATHGAR, DUBLIN 6 - Nos. 1-107
(Units at former monastery lands known as "Marianella")

Naming and Numbering application


 Comhairle Cathrach
 Bhaile Átha Cliath
 Dublin City Council

An Roinn Comhshaoil agus Iompair
Rannán Suirbhéireachta agus Léarscáilithe
 Environment and Transportation Department
 Survey and Mapping Division

O.S REF 3328-20	SCALE 1-1000
DATE 23-04-2019	SURVEYED / PRODUCED BY PMcGinn

FILE NO	INDEX No	FOLDER No	CODE	DWG No	REV
	SM-2019-0272-	0204-	C5 -	001 -	A.dgn

THIS MAP IS CERTIFIED TO BE COMPUTER GENERATED BY DUBLIN CITY COUNCIL FROM ORDNANCE SURVEY DIGITAL MAPBASE SURVEY, MAPPING AND RELATED RESEARCH APPROVED

Dr JOHN W. FLANAGAN
 CEng FIEI FICE
 CITY ENGINEER

APPROVED _____
THOMAS CURRAN
 ACTING MANAGER LAND SURVEYING & MAPPING
 DUBLIN CITY COUNCIL

INDEX No.

SM-2019-0272